

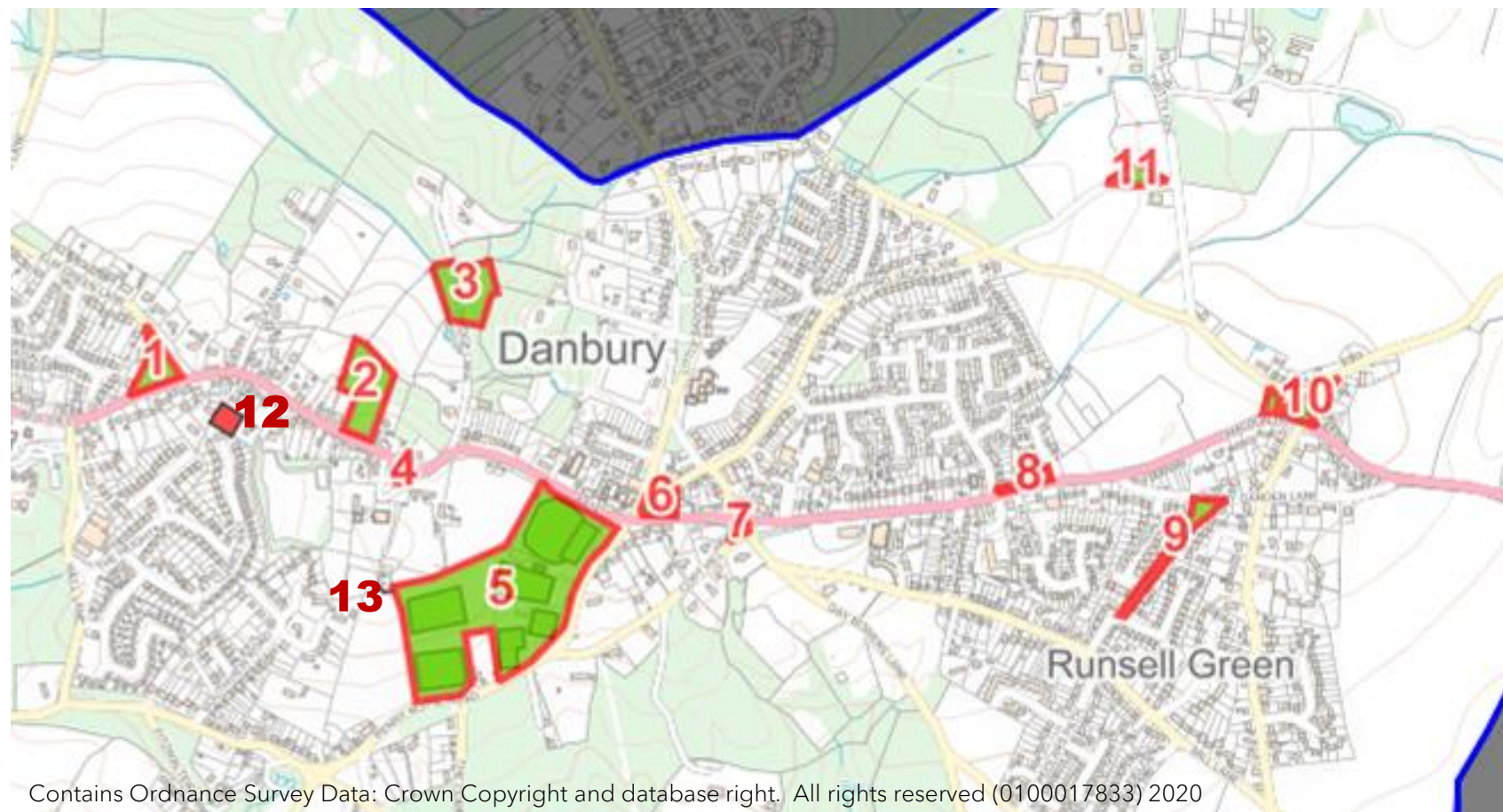


DANBURY PARISH COUNCIL

OWNED / LEASED / MANAGED LAND

CONTENTS

1. Elm Green VG104 Village Green
2. Griffin Meadow
3. Lingwood Common VG206 Village Green
4. Land Adjoining the Chantry
5. Dawson Memorial Field and Danbury Sports and Social Centre
6. Eves Corner VG105 Village Green
7. Copt Hill adj Hill House VG106 Village Green
8. New Bowers adj Littlefields VG 131 Village Green
9. Pedlars Path Bridleway CL64 Common Land
10. Runsell Green VG107 Village Green
11. Dial Common CL132 Common Land
12. Allotments - St Clere's
13. Permissive Path - Glebe



Maps Created using Parish Online:
[Parish Online - Digital Mapping software for Town, Community and Parish Councils \(parish-online.co.uk\)](http://Parish Online - Digital Mapping software for Town, Community and Parish Councils (parish-online.co.uk))

1. Elm Green VG 104 Village Green



Elm Green is a Village Green, registered to the Parish Council. It is home to a landmark of the village, the Grade II Listed War Memorial and also boasts fantastic views over the Chelmer Valley. The War Memorial was renovated in 2019. The oak tree at the far end on the boundary with 62 Parkdale has a TPO and would require planning permission before any works are carried out on it. A Parish Council notice board sits on the opposite site of Elm Green Lane. Some utilities are present on this land. As it is in the Conservation Area, permission is required prior to the commencement of any tree works.

The Parish Council:

- maintains the War Memorial
- regularly surveys the trees and commissions any necessary tree works
- mows the grass
- maintains the hedges and bollards.

Tree Species:

- Hornbeam
- Norway Maple
- Oak
- Sycamore
- Elm
- Hawthorn

Assets:

- War Memorial
- Parish Notice Board
- Bollards
- Seating Bench

2. Griffin Meadow

Griffin Meadow is leased from the Chelmsford Diocese, on an annual rolling basis. Views across Lingwood Common can be enjoyed from the Meadow at the top of the hill. Footpath 15 runs down the left side and on through Lingwood Common to its junction with Footpath 13.



Danbury Parish Council Footpath Map 2018. (Based on Ordnance Survey mapping Crown Copyright 100017833)

The Parish Council:

- mows the grass
- maintains the hedge and gates where they border on to Main Road.

The Chelmsford Diocese maintains the trees and must be asked for permission before any changes are made to the land - including new planting.



3. Land at Lingwood Common - Village Green VG206



A part of Lingwood Common is a Village Green, registered to the Parish Council. It is cut in two by footpath 59 which runs along Moores Bridge Lane and merges into footpath 12 at its junction with footpath 15.



Danbury Parish Council Footpath Map 2018. (Based on ordnance survey mapping Crown Copyright 100017833)

Being a wooded area and part of Bellhill Wood - the trees are all subject to a group TPO (Tree Preservation Order.) Permission must be obtained from the Local Planning Authority before any works are carried out on them. The trees are surveyed annually with works (for safety reasons) prioritised to those that are within falling distance of the footpath.

4. Land Adjoining The Chantry

This piece of land at the entrance to the Parish Church of St John Baptist is owned by the Parish Council, having been gifted to the village by a Deed of Gift. It is a small grassed area in which stands the church notice board and 5 trees. The grass is kindly mown by the Church and the trees and bollards maintained by the Parish Council.

As it is in the Conservation Area permission is required prior to commencing any tree works.

Tree Species:

- Wild Cherry
- Magnolia
- Yew
- Norway Spruce
- Norway Maple

Assets:

- Bollards



5. Dawson Memorial Field

Dawson Memorial Field was Gifted to the Village by Deed of Gift for non commercial recreational purposes. The largest of all of the pieces of land owned by the Parish Council, it is home to:

- Danbury Sports and Social Centre - leased to and managed by the Danbury Community Association
- Bowling green and clubhouse - Leased by Danbury Bowls Club
- Tennis Courts and clubhouse - Leased by Danbury Tennis Club
- Basket Ball Court
- Cricket Wicket
- 3 Football Pitches - pitch 3 is leased from Chelmsford City Council.
- The community woodland area is leased from Chelmsford City Council (CCC). The community woodland has been planted and will be the responsibility of CCC.
- Playground
- The Old Pavillion, Groundsman's Store and Beacon
- 2 Car parks

The Parish Council:

- mows the grass
- maintains the trees and hedges
- maintains the buildings according to provisions of the leases
- maintains the football pitches, cricket wicket and outfield, basket ball court and playground
- maintains the grounds and paths and empties the bins.
- maintains the benches



Tree Species:

- Oak
- Elm
- Lime
- Cherry Plum
- Lombardy Poplar
- Leyland Cypress
- Hawthorn
- Ash
- Maple
- Silver Birch
- Sycamore
- Dog Rose
- Blackthorn
- Goat Willow
- Damson
- Hazel
- Plum
- Elder
- Buddleia

As the trees are within the Conservation Area and one is TPO'd, permission is required before commencing any works to them.

Dawson Memorial Upper Field



Tree Groups

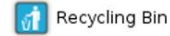
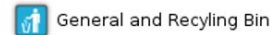


TPO Trees

Dog Waste Bins



Bins and Recycling



Playground Equipment



Parish Council Notice Boards



Owned and Leased Land



Benches and seats



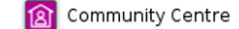
Drains



Water Meter



Buildings



Playground Equipment

Machinery, Plant and Equipment

Trees



War Memorials

Walls, Gates & Fences



Land



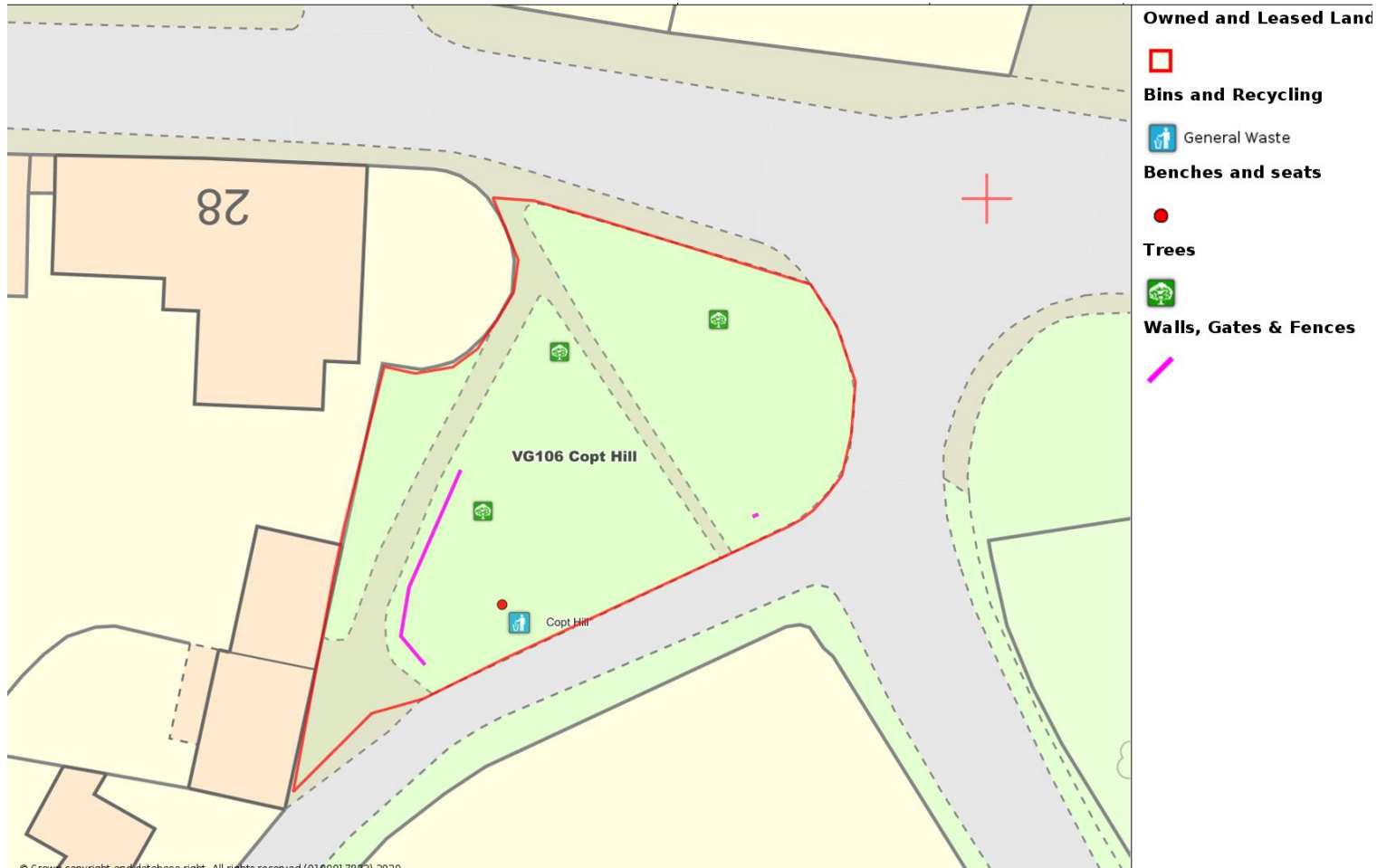
Dawson Memorial Lower Fields



- Tree Groups**
- TPO Trees**
- Dog Waste Bins**
- Bins and Recycling**
- Playground Equipment**
- Parish Council Notice Boards**
- Owned and Leased Land**
- Benches and seats**
- Drains**
- Water Meter**
- Buildings**
- Playground Equipment**
- Machinery, Plant and Equipment**
- Trees**
- War Memorials**
- Walls, Gates & Fences**
- Land**

© Contains Ordnance Survey Data : Crown copyright and database right 2020, © Crown copyright and database right. All rights reserved (0100017833) 2020

7. Copt Hill adj Hill House VG106 Village Green



The Green at the junction of Copt Hill, Gay Bowers Lane and Maldon Road is Village Green, registered to the Parish Council. As it is on the Conservation Area any tree works would require permission prior to commencement.

The Parish Council:

- mows the grass
- maintains the trees
- maintains the bollards

Tree Species:

- Hornbeam
- Mulberry
- Cherry Plum

Assets:

- Bollards
- Trees

8. New Bowers Adj Littlefields CL131 Common Land

This is Common Land. The grass is maintained by Chelmsford City Council on behalf of Essex Highways. The omitted area is Highways Land.

The tree species are:

- Myrobalan Plum
- English Oak
- Lombardy Poplar



10. Runsell Green VG107 Village Green



The green space at Runsell Green is a Village Green, registered to the Parish Council.

The Parish Council:

- mows the grass on the main green
- maintains the trees
- maintains the bollards
- maintains the Parish Council notice board
- maintains the pond - works carried out by the Conservation Volunteer Service.

Chelmsford City Council mows the grass around the pond.

Tree Species:

- Horse Chestnut
- Silver Birch
- Goat Willow
- Weeping Willow
- Crack Willow
- Ash

Assets:

- Bollards
- Trees
- 2 Seats
- Bin

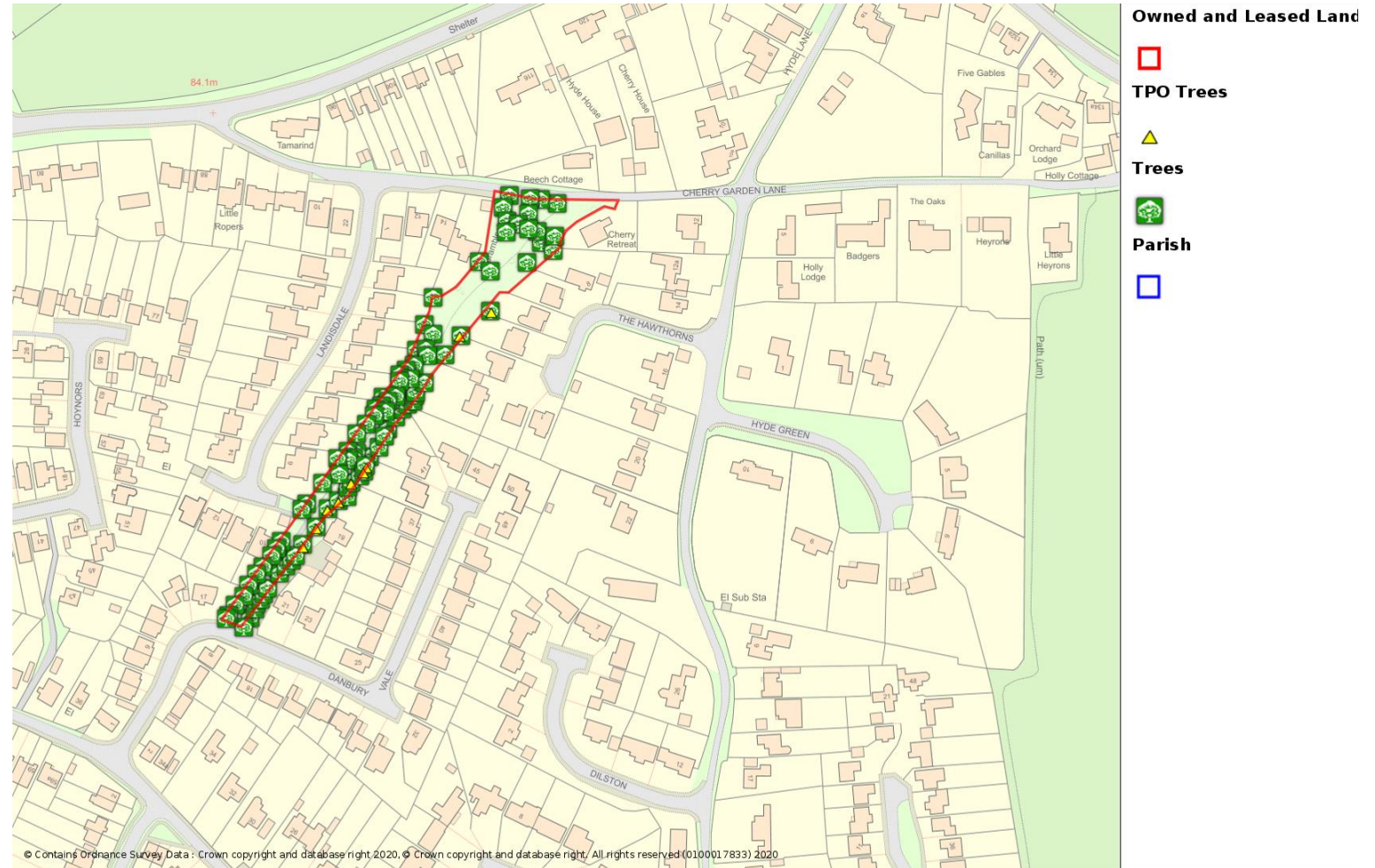
© Contains Ordnance Survey Data : Crown copyright and database right 2020. © Crown copyright and database right. All rights reserved (0100017833) 2020

9. Pedlars Path Bridleway CL64 Common Land

Pedlars Path Common Land CL64, is owned by the Parish Council through a deed of gift. It is also Bridleway 58 between Danbury Vale and Cherry Garden Lane. The path is treelined with much undergrowth. The trees are surveyed and maintained by the Parish Council.

Tree Species:

- Oak
- Ash
- Hornbeam
- Sycamore
- Hawthorn
- Hazel
- Silver Birch
- Leyland Cypress
- Crab Apple



11. Dial Common CL132 Common Land

Dial Common is Common Land. It is a wooded area with a right of access to the field behind, across the left corner. The trees and land are maintained by the Parish Council. There is a right of access over the land into the field to the North.

Tree Species:

- Cherry
- Oak
- Ash

Dial Common



Danbury Parish Council Footpath Map 2018. (Based on ordnance survey mapping Crown Copyright 100017833)



12. Allotments

There are 17 allotments available for rent by residents of Danbury.



13. Permissive Path at the Glebe

This path is leased from the Chelmsford Diocese.

